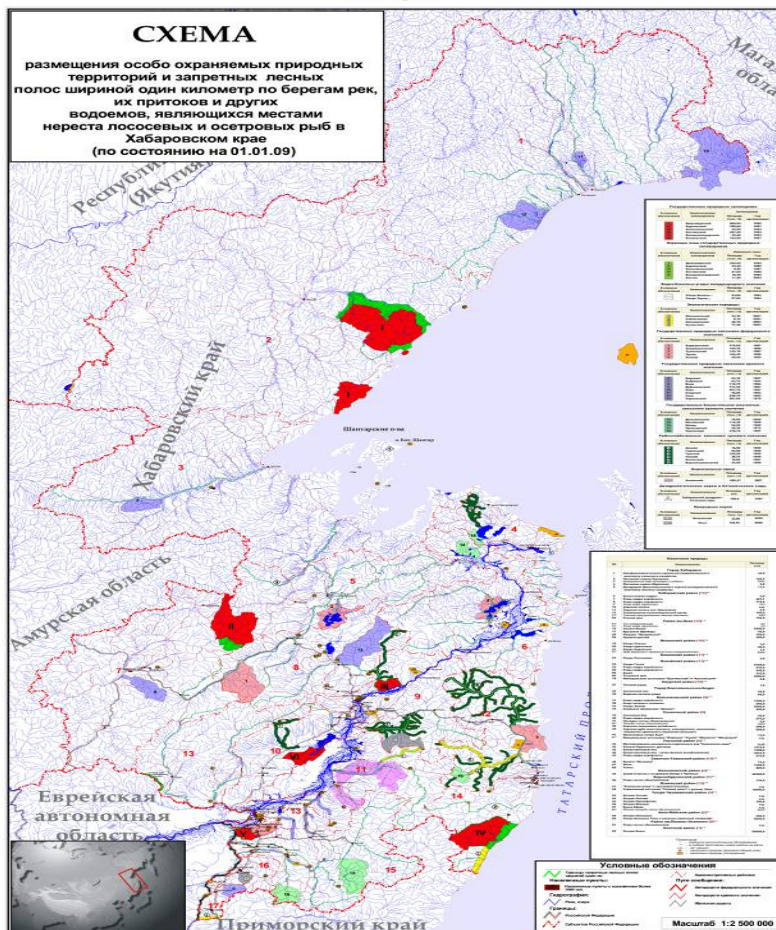


Establishment of Protected Areas Network for Pacific Salmon Conservation in Khabarovsk Krai, the Russian Far East



Alexander N. Kulikov

The Wildlife Foundation (Khabarovsk, Russia)



Map of Protected Areas in Khabarovsk Krai



Legend to Map of Protected Areas in Khabarovsk Krai

-  Zapovedniks (IUCN category Ia)
-  Zapovedniks' Buffer Zones (IUCN category VI)
-  Wetlands of International Significance (IUCN category IV)
-  Ecological Corridors (IUCN category IV)
-  Wildlife Refuge, Federal Level (IUCN category IV)
-  Wildlife Refuge, Regional Level (IUCN category IV)
-  Wildlife Refuge, Regional Level (IUCN category IV)
-  Fishery Wildlife Refuge, Regional Level (IUCN category IV)
-  National Park, Federal Level (IUCN category II)
-  Dendrological Parks (IUCN category V)
-  Natural Park, Regional Level (IUCN category II)
-  Protected Forest Strips along Spawning Rivers Of 1 km Width (IUCN category V)
-  Natural Monument (IUCN category III)

Protected Areas on Statement:

-  National Park "Shantar Islands" (IUCN category II)
-  Fishery Wildlife Refuge "Koppi" (IUCN category IV)
-  Fishery Wildlife Refuge "Nimelen" (IUCN category II)